



8 miles  
ROUTE

STOCKPORT TOWN CENTRE - CARRINGTON

# CANOE TRAIL ON THE RIVER MERSEY

The length of the Mersey is 110km but don't worry,  
you don't have to paddle all of it!

4

6

8



**The name 'Mersey' originates from Old English 'Maere' meaning boundary and the river was the boundary of the ancient Saxon kingdoms of Mercia and Northumbria. The river forms at the confluence of the River Tame and the River Goyt in Stockport, where the route begins. The length of the Mersey is 110km but don't worry, you don't have to paddle all of it!**

In the 18th Century industrial expansion along the river was huge and it played a major part in the growth of the area. As a result the quality of the water suffered and, 50 years ago, the Mersey was considered one of the most polluted rivers in Europe. This is no longer the case, water quality in the Mersey has improved following an intensive clean up operation and fish, including salmon, are now thriving, a sign that the water quality of the river is getting better.

## THE ROUTE

### FORD STREET, STOCKPORT

The name Stockport is thought to have originated in Saxon times, meaning "the market place at the hamlet". The route starts at the end of Ford Street in Stockport, as you pass under Hollywood Way bridge you emerge into a steep sided sandstone gorge. This sandstone is Triassic, formed between 205 to 250 million years ago. The geology of the Urban Mersey Basin is considered by English Nature to be of national importance.

### BRINKSWAY WEIR

This weir is safe to pass but if you prefer use the portage or the steps on the north side of the river.



### HEATON MERSEY

The name Heaton Mersey can be literally translated as "the high farmstead beside the River Mersey". There are no farms there now but it is the site of an old bleach works, a reminder of the Mersey's industrial heritage. Stockport Council is targeting the site for regeneration.

### BURNAGE RUGBY CLUB

At the rugby club, paddlers will have use of changing and shower facilities, car parking, toilets (including facilities suitable for people with disabilities), a bar and even the option to camp! At the end of the nineteenth century, George Bernard Shaw described Burnage as "the prettiest village in Manchester".

Along this stretch of the Mersey you can expect to see sand martins and goosanders among other birds.

### DIDSBURY

This is the site of the Environment Agency flood alleviation channel, which diverts water onto nearby golf courses when the river levels become dangerously high. Didsbury is known to pre date Saxon times, and in the 14th century victims of the Black Death were buried here in the churchyard of St. James, still in use today.

### NORTHENDEN WEIR

Northenden weir is safe to pass on your canoe, look out for the new fish pass, built to enable free movement of fish up and down river. There are plans to create a new linear park along the river.



### CHORLTON WATER PARK

is situated on the north side of the river, parking and canoe hire is available here. Chorlton Water Park is designated as a Site of Biological Interest and has 70ha of woodland, grassland and wetland covered by 7 km of paths. The site has a wide variety of wildlife, from ducks such as pochard and goldeneye in the winter to a huge variety of wildflowers and butterflies in the summer. The Trans Pennine Trail continues past by the Water Park offering the opportunity for extended riverside walks.

### SALE WATER PARK

The Water Park was formerly a gravel pit that was flooded in the 1970's after extraction of gravel for the M60. The site is now incredibly popular for all water sports including sailing and kayaking. Facilities at the Water Park include canoe hire, parking and 2 restaurants.

If you would prefer not to eat at the Water Park, there is access to Jackson's Boat Pub. The pub was named after a local farmer named Jackson who cultivated land in the area and who regularly ferried people across the river by boat, charging them a small fee.

Broad Ees Dole is a wetland site, designated as a Local Nature Reserve. The site is nationally important for birds and you can expect to see a huge variety including Heron, Snipe and Kingfisher. There are no footpaths running through the reserve but there is a perimeter path offering great views of the wildlife.

There is another reserve at The Mersey Valley Wardens visitor's centre. The centre has seasonally changing displays and is the start of 5 "health walks", all of which are accessible by wheelchair users. There is a café at the site and toilet facilities.



### ASHTON WEIR

This weir is dangerous and should not be canoed under any circumstances, regardless of your skill level! Beyond Ashton Weir the Mersey becomes more "natural" and is classified as a "Site of Biological Interest". The river passes underneath Barfoot Bridge with the Manchester Ship Canal above. The water can move dangerously fast through this tunnel when the water level is high.

### BANKY MEADOW

This section of the river has not been canalised so offers a glimpse of how the river used to be before the Environment Agency carried out works to protect against flooding.

There is a colony of sand martins on the north side of the riverbank. The sand martin is a summer visitor and is the smallest of the martin and swallow family. The best time to see it is between March and October before it migrates to Africa for the winter. These birds have become rarer in recent years and sand martins and their nests are fully protected by the Wildlife and Countryside Act 1981.

Banky Meadow is managed as a nature reserve and has a large circular path taking you through a meadow of rough grassland, great habitat for ground nesting birds and small mammals.

### CARRINGTON PLAYING FIELD

This is the end of the trail. Carrington is the smallest district within the borough of Sale. There are several theories as to how Carrington got its name one of which is that it is derived from the Old English word "caering" meaning "river bend". Until recently most of the land in Carrington was the property of the Earls of Stamford.



## HEALTH AND SAFETY

Despite The Mersey having greatly improved its water quality over recent years, the river has several wastewater treatment works and storm overflow drains along its banks. Therefore, as with all inland rivers, it can have fluctuating levels of bacteria. Some of these bacteria can cause ill effects to people. The most common problem being "stomach upset" which can occasionally lead to diarrhoea and vomiting.

**Weil's disease/leptospirosis** is a bacterial infection caused when bacteria carried in the urine of infected animals enters the blood stream through cuts or abrasions. The severity can vary from mild flu-like symptoms with severe headache, to jaundice and meningitis associated with Weil's disease.

**Hepatitis A** is a virus infection in the liver. Infection is caused by swallowing water contaminated with the virus. The incubation period is between 2 and 6 weeks and the onset of the illness can be abrupt. Symptoms include loss of appetite, fever, nausea and abdominal discomfort, followed by jaundice.

**There can also be a risk of physical injury caused by debris in the river. Common sense measures should be followed to prevent illness:**

- Avoid unnecessary immersion in the river
- Avoid swallowing the water
- Always wash or shower straight after contact with the water
- Cover any cuts or scratches with waterproof plasters
- Wear footwear to protect your feet



**If you feel ill, or have any of the above symptoms after canoeing on the river, contact your doctor immediately and inform them that you participate in water sports.**

Further information on water quality can be found on the Environment Agency's web site at [www.environment-agency.gov.uk](http://www.environment-agency.gov.uk) follow the "what's in your backyard" link.

### RIVER MERSEY: TERMS OF AGREEMENT FOR CANOEING

You can canoe on the River Mersey between Ford Street, Stockport and Carrington Recreation Ground, Carrington. Access and egress points are marked on the map. These are the only places at which you can enter and leave the river (or moor up against the bank) other than in the case of emergencies. There are also designated portage points to get around obstructions such as weirs. Directions should be followed and the portages used solely for this purpose.

Part of this stretch of the river is dedicated as access land under the Countryside and Rights of Way Act 2000. The stretches covered by the Act are indicated on the map and also on relevant OS maps. On these stretches you are subject to the provisions of the Act. On the remaining stretches of the river covered by this agreement, you may canoe by permission of the land and riparian owners. On these stretches you are subject to the provisions set out below, and to the code of conduct currently in force on the river (see page 9).



## RIVER MERSEY: TERMS OF AGREEMENT FOR CANOEING cont.

### By using the river, you agree that:

- Boating (including canoeing, rowing and the use of any self-propelled watercraft) is an assumed risk activity. The degree of risk may be related to factors such as water conditions, your experience and ability, and to unrecognised hazards in the river channel.
- This agreement does not imply that the river is safe; you must make your own assessment of the river's dangers before accessing the water.
- Riparian owners cannot be held responsible for any accident or incident that may result from boating on the River Mersey.

### You should only use the river for boating if you accept these conditions.

This document is not to be taken as evidence that there is, or is not, a public right of navigation on this section of the river. Use of the river for boating cannot invoke such a right.

Boating should only take place where there is sufficient water to avoid damage to the river bed.

Riparian and fisheries owners and tenants and their agents agree that they will not knowingly obstruct the course of the river.

Riparian and fisheries owners can close their parts of the river on the following grounds: Public health; Pollution and dangerous obstructions; Protection of fauna and flora; Engineering works; Events. In all cases the duration of the restrictions or closure will be set by the provisions of the Countryside and Rights of Way Act 2000.



Disclaimer: No organisation, their representatives nor individuals involved in the development of this agreement can be held responsible for any loss, damage or accident. You park and canoe/row at your own risk. Please accept and respect this.

## CODE OF CONDUCT

The Countryside Code applies to this agreement. It is available as a leaflet, or via [www.countrysideaccess.org.uk](http://www.countrysideaccess.org.uk).

### In addition to the Countryside Code, you should observe the following provisions when canoeing on the River Mersey:

- Boating should normally take place only during daylight hours;
- You should be a member of a recognised club or association;
- It is recommended that you have personal liability insurance; this may be included in your club or association membership, otherwise you should contact your insurer;
- It is good practice to display a registration or other mark on your craft.

### Before Entering and After Leaving the Water

- Be friendly and polite to local residents and other water users;
- Park sensibly without causing any obstruction. Use designated car parks where available (this may involve unloading equipment and parking at a distance from the river);
- Be as quiet as possible;
- Unload kit tidily;
- Get changed out of public view;

Continued on page 10



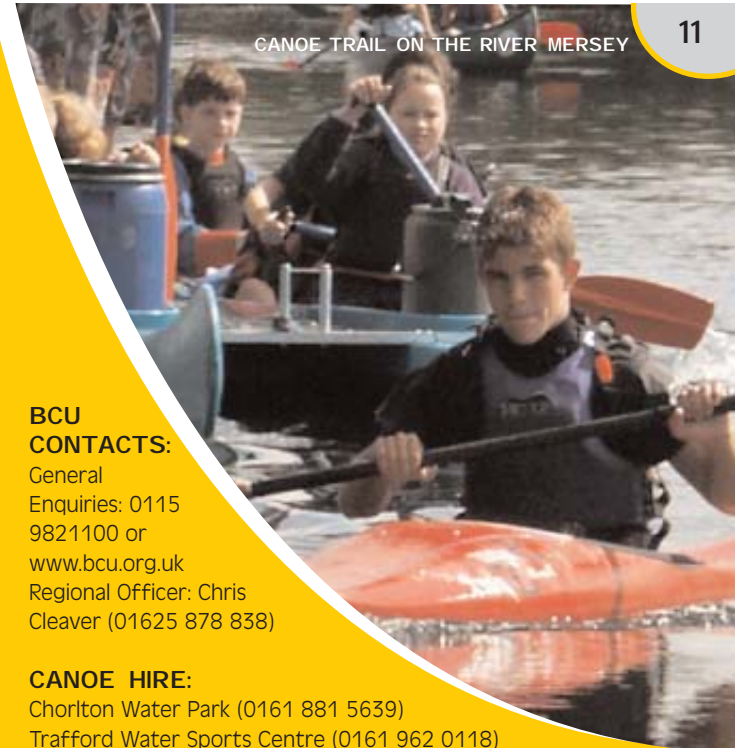
**On the Water**

- Safety is paramount; boaters must use the river in a safe fashion and must have appropriate safety equipment. At all times on the River Mersey this should include protective headgear.
- It is good practice to canoe in a group of at least three.
- Weirs are dangerous and you should keep clear of them at all times;
- Consideration must at all times be given to landowners and users of the river and on no occasion should any use take place that may impair the river environment or the enjoyment of other legitimate users.
- All people using the river have a duty of care to themselves and others, and will be responsible for any damage caused to private property;
- Keep away from the banks (except at access and portage points) and keep disturbance to the river bed to a minimum;
- You should not tie up or moor to any apparatus, kit or infra structure in the river or on the banks, except in an emergency or where it has been provided for access to and from the water;
- Remain quiet whilst approaching and passing anyone on the river;
- Normally pass on the far side of the river from someone fishing from the bank, or as directed by that person;
- If and when it is necessary to stop or to land in an emergency or at one of the approved landing places, keep reasonably still and quiet and in a small area;
- If in any doubt about where to pass or on any other point, group leaders should make their presence known to those fishing and ask for guidance;
- All river users should do their best to avoid arguments.

0

2

4

**BCU****CONTACTS:**

General  
Enquiries: 0115  
9821100 or  
[www.bcu.org.uk](http://www.bcu.org.uk)  
Regional Officer: Chris  
Cleaver (01625 878 838)

**CANOE HIRE:**

Chorlton Water Park (0161 881 5639)  
Trafford Water Sports Centre (0161 962 0118)

**CAR PARKING AND ACCESS:**

Burnage Rugby Football Club, Heaton Mersey (0161 432 2150)  
Chorlton Water Park, Didsbury (0161 881 5639)  
Trafford Water Sports Centre, Sale (0161 962 0118)  
Trafford Metrovick Rugby and Cricket Club, Sale (0161 973 7061)  
Carrington Parish Council Recreation Ground (Sid Neild 0161 775  
7813 or 07751427425).

Call in advance to arrange long-stay parking.


8 Miles





## CONTACTS

Trafford Tourist Information Centre	0161 474 4444
Manchester Tourist Information Centre	0161 474 4444
Stockport Tourist Information Centre	0161 474 4444
Environment Agency	0161 474 4444

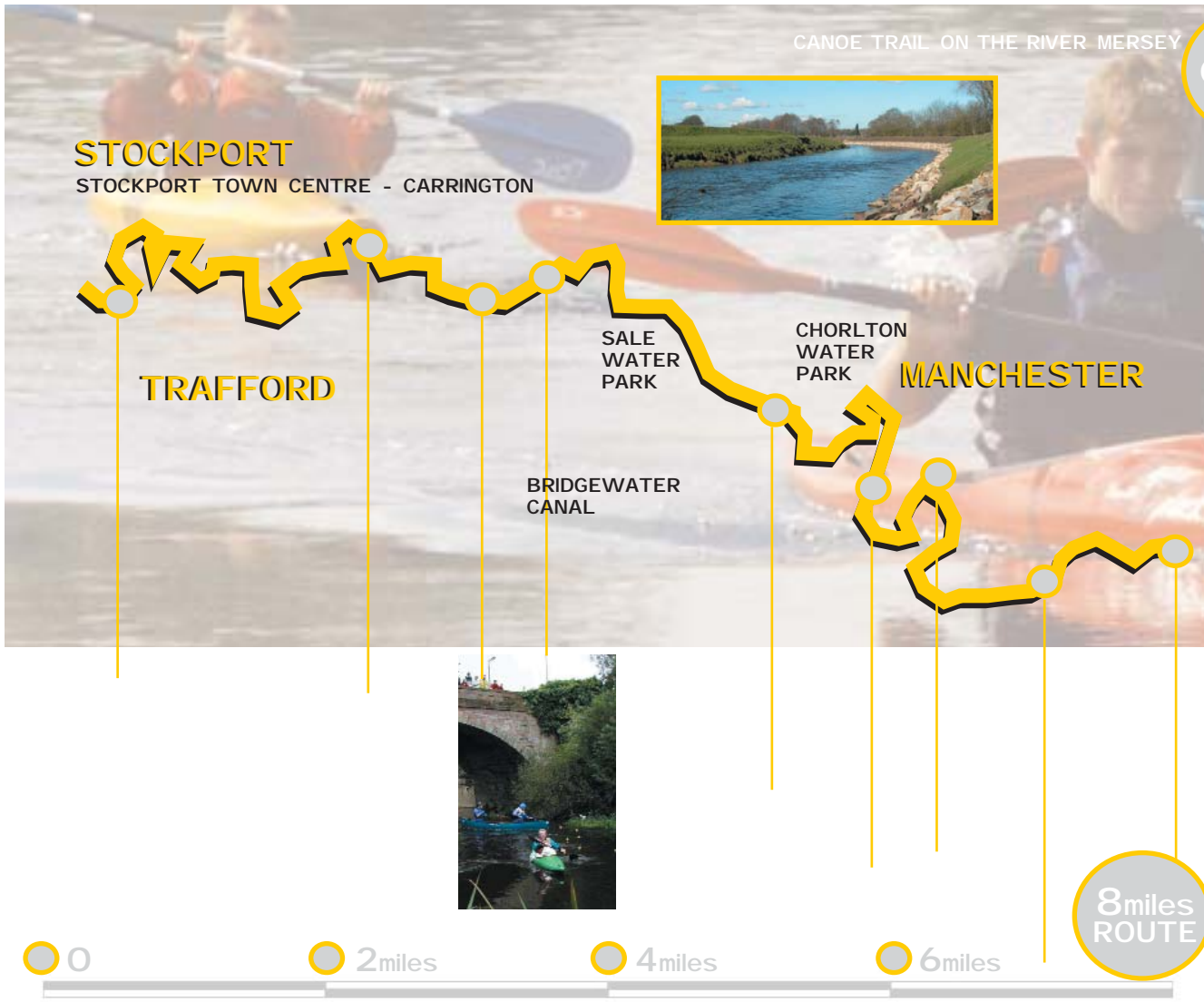


1. FORD ST. STOCKPORT AND BRINKSWAY WEIR
- 2.
- 3.
- 4.
- 5.
- 6.
- 7.
- 8.
- 9.
- 10.



CANOE TRAIL ON THE RIVER MERSEY

**CONTENTS**



	PAGE
INTRO	2
THE ROUTE	2
FORD ST. STOCKPORT	2
BRINKSWAY WEIR	2
HEATON MERSEY	3
BURNAGE RUGBY CLUB	3
DIDSBURY	3
NORTHERN WEIR	3
CHORLTON WATER PARK	4
SALE WATER PARK	4
ASHTON WEIR	5
BANKY MEADOW	5
CARRINGTON PLAYING FIELD	5
HEALTH AND SAFETY	6
TERMS OF AGREEMENT	7
CODE OF CONDUCT	9
CONTACTS	11
CONTACTS CONT.	12



INFO

CANOE TRAIL ON THE RIVER MERSEY

Trafford Tourist Information Centre	0161 474 4444
Manchester Tourist Information Centre	0161 474 4444
Stockport Tourist Information Centre	0161 474 4444
Environment Agency	0161 474 4444
<b>General Enquiries:</b>	0115 9821100
or <a href="http://www.bcu.org.uk">www.bcu.org.uk</a>	
Regional Officer: Chris Cleaver	01625 878 838
<b>Canoe Hire:</b>	
Chorlton Water Park	0161 881 5639
Trafford Water Sports Centre	0161 962 0118
<b>Car parking and access:</b>	
Burnage Rugby Football Club, Heaton Mersey	0161 432 2150
Chorlton Water Park, Didsbury	0161 881 5639
Trafford Water Sports Centre, Sale	0161 962 0118

